



CALHOUN COUNTY COMMISSION

ENGINEERING DEPARTMENT

160 Seaton Drive
ANNISTON, ALABAMA 36205
TELEPHONE (256) 237-4657

COMMISSIONERS

FRED WILSON
District 1

DANNY SHEARS
District 2

CAROLYN HENDERSON
District 3

J. D. HESS
District 4

LEE PATTERSON
District 5

MARK E. TYNER
County Administrator

GLORIA FLOYD
County Attorney

August 2, 2022

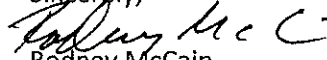
Calhoun County Commission
1702 Noble Street
Anniston, AL 36201

Attention: Mr. Lee Patterson-Chairman


Dear Sir,


In accordance with Act 2019-2, the Rebuild Alabama Act, the attached County Transportation Plan has been prepared by our Department for the County Commission's approval to adopt for fiscal year 2023. Please find the attached plan and location map for the proposed projects. Please sign below to indicate approval of the plan and return to our office for further handling. If you have any questions, please let me know.


Sincerely,



Rodney McCain
County Engineer


CONCURRENCE:


Fred Wilson, Commissioner District 1


Danny Shears, Commissioner District 2


Carolyn Henderson, Commissioner District 3


J.D. Hess, Commissioner District 4


Lee Patterson, Commissioner District 5



FY 2023 County Transportation Plan

Calhoun County



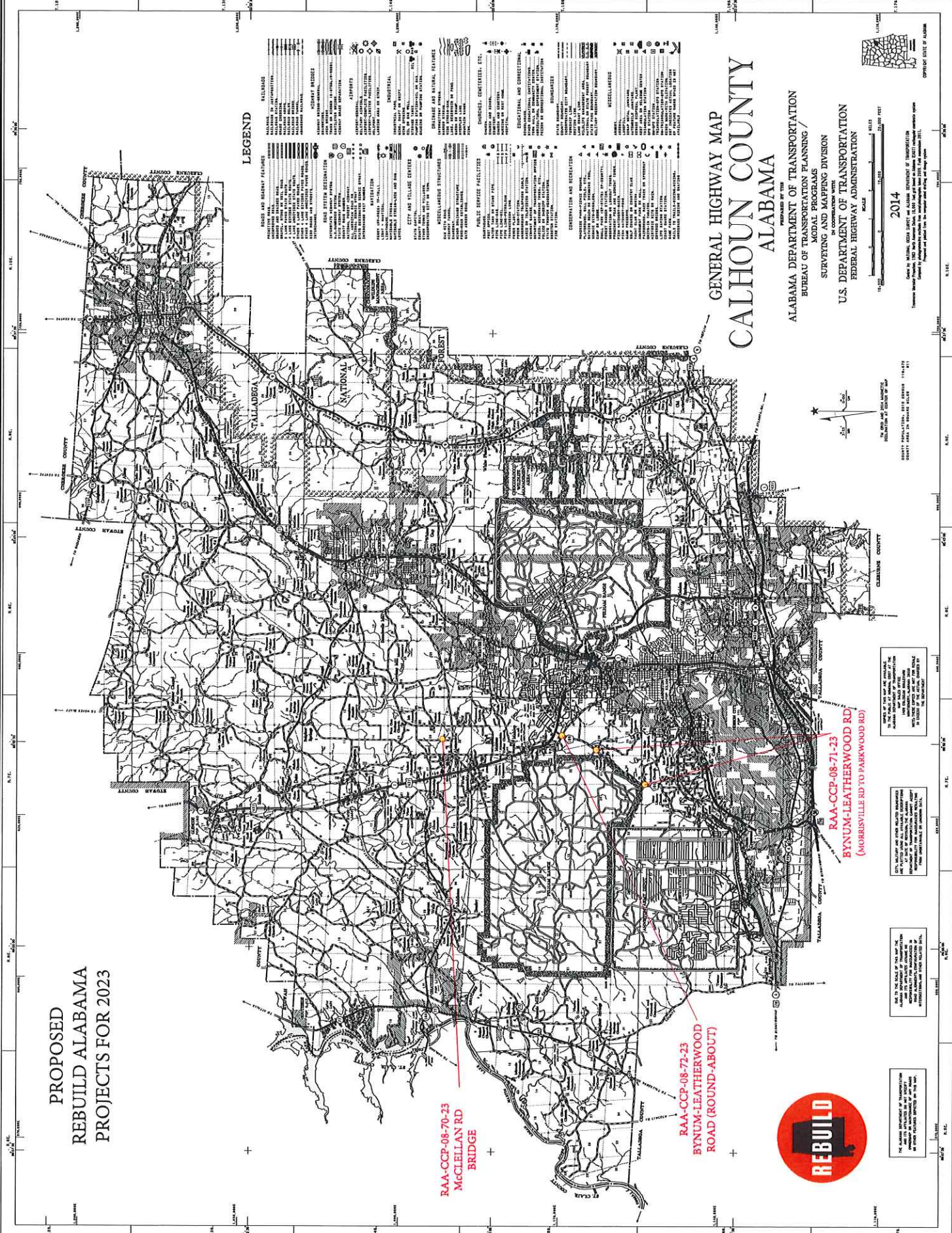
Date Approved by the Calhoun County Commission: August 11, 2022

Map Index	Project No.	Road Name/Number	Begin		End		Project Details				Total Project Estimated Cost	Estimated Amount Planned To Be Utilized Under Competitive Bid	Estimated Amount Planned To Be Utilized Under Public Works	County Rebuild Alabama Funds or Federal Aid Exchange Funds (List fund type separately for projects involving both CRAFs and FAEFs)	CRAF Amount	FAEF Amount
			Lat.	Long.	Lat.	Long.	Road Improvement Project	Bridge Improvement Project	Project Length (miles)	Description of Work						
Estimated Beginning Balance																
Estimated Annual Revenue																
1	RA-CCP-08-70-23	McClellan Road	33.7759	-85.8733	33.7764	-85.8733	X		0.15	Bridge Replacement	\$500,000.00		\$500,000.00	CRAF	\$500,000.00	
1	RA-CCP-08-70-23	McClellan Road	33.7759	-85.8733	33.7764	-85.8733	X		0.15	Bridge Structure	\$300,000.00		\$300,000.00	CRAF	\$300,000.00	
2	RA-CCP-08-71-23	Bynum Leatherwood Rd	33.6714	-85.9004	33.6969	-85.879	X		2.17	Pave & Stripe from Morrisville Rd to Parkwood Dr	\$800,000.00		\$800,000.00	CRAF/FAEF	\$388,095.90	\$431,904.10
3	RA-CCP-08-72-23	Bynum Leatherwood Rd	33.7136	-85.8706	33.7147	-85.8898	X		0.19	Use as 20% match for an MPO project to build a Roundabout	\$1,500,000.00		\$400,000.00	CRAF/MPO	\$400,000.00	
Total CRAF/FAEF Remaining Estimated																
											\$3,100,000.00	\$0.00	\$2,000,000.00	Total CRAF/FAEF Remaining Estimated	\$0.00	\$95.90

Note: Any amendments to the CTP shall follow the same guidelines and procedures as the original approval process.

Remarks * Any excess funds will be carried forward for next FY project

PROPOSED REBUILD ALABAMA PROJECTS FOR 2023



RAA-CCP-08-70-23
McCLELLAN RD
BRIDGE

RAA-CCP-08-72-23
BYNUM-LEATHERWOOD
ROAD (ROUND-ABOUT)

RAA-CCP-08-71-23
BYNUM-LEATHERWOOD RD
(MORRISONVILLE RD TO PARKWOOD RD)



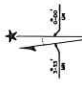
LEGEND

ROADS AND BRIDGE FEATURES	
(Symbol)	Interstate
(Symbol)	State Route
(Symbol)	County Road
(Symbol)	Local Road
(Symbol)	Unimproved Road
(Symbol)	Bridge
RAILROADS	
(Symbol)	Active Railroad
(Symbol)	Abandoned Railroad
WATER	
(Symbol)	Major Waterway
(Symbol)	Minor Waterway
(Symbol)	Lake
(Symbol)	Pond
(Symbol)	Swamp
SETBACKS AND OBSTACLES	
(Symbol)	Power Line
(Symbol)	Telephone Line
(Symbol)	Water Tower
(Symbol)	Windmill
(Symbol)	Cell Tower
(Symbol)	Other Structure
LAND USE	
(Symbol)	Urban
(Symbol)	Suburban
(Symbol)	Rural
(Symbol)	Forest
(Symbol)	Wetland
(Symbol)	Other

GENERAL HIGHWAY MAP CALHOUN COUNTY ALABAMA

PREPARED BY THE
ALABAMA DEPARTMENT OF TRANSPORTATION
BUREAU OF TRANSPORTATION PLANNING /
MODAL PROGRAMS
SURVEYING AND MAPPING DIVISION
U.S. DEPARTMENT OF TRANSPORTATION
FEDERAL HIGHWAY ADMINISTRATION

2014
Scale: 1" = 1 MILE
Graphic scale in miles and feet.



THE CALHOUN COUNTY MAP IS A PRODUCT OF THE ALABAMA DEPARTMENT OF TRANSPORTATION. IT IS PROVIDED AS A SERVICE TO THE PUBLIC AND IS NOT GUARANTEED. THE USER ASSUMES ALL LIABILITY FOR ANY USE OF THIS MAP.

THE CALHOUN COUNTY MAP IS A PRODUCT OF THE ALABAMA DEPARTMENT OF TRANSPORTATION. IT IS PROVIDED AS A SERVICE TO THE PUBLIC AND IS NOT GUARANTEED. THE USER ASSUMES ALL LIABILITY FOR ANY USE OF THIS MAP.

THE CALHOUN COUNTY MAP IS A PRODUCT OF THE ALABAMA DEPARTMENT OF TRANSPORTATION. IT IS PROVIDED AS A SERVICE TO THE PUBLIC AND IS NOT GUARANTEED. THE USER ASSUMES ALL LIABILITY FOR ANY USE OF THIS MAP.

THE CALHOUN COUNTY MAP IS A PRODUCT OF THE ALABAMA DEPARTMENT OF TRANSPORTATION. IT IS PROVIDED AS A SERVICE TO THE PUBLIC AND IS NOT GUARANTEED. THE USER ASSUMES ALL LIABILITY FOR ANY USE OF THIS MAP.